

## FOREWARD

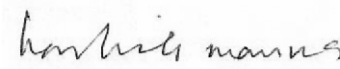

The Constitution of India commits all the children of age between six to fourteen years free and compulsory education. As a first step towards right to education, post independence, our Constitution (Art.45) in 1950 through a Directive Principal promised free and compulsory education for all children until they complete the age of fourteen years. In 1975 the Central government put the responsibility for primary education as a joint state / centre responsibility by putting primary education under “concurrent list” by the 42nd amendment of the Constitution. Further educational advocacy in the 1990s for a fundamental right to education for all, brought the government in December 2002 to agree to a new Fundamental Right (Article 21A) that stated “The state shall provide free and compulsory education to all children of the age 6 to 14 years in such manner as the state may, by law, determine”. The last change in the legislative framework of reaching primary education to all children between 6 to 14 years was taken in August, 2009 when the Right of Children to Free and Compulsory Education Bill was passed in both the houses of the Parliament which was enforced in April 1<sup>st</sup>, 2010.

The RTE Act, 2009 focus on right of every child to have access to education and no child of age 6 to 14 years remain out of school. But to refer any out of school child to school or prepare them for mainstreaming through any bridge course center, it is important to have detail information of all the elementary educational infrastructures including the Pre-schooling centres present in their respective locality. Hence, a need was felt for the publication of a comprehensive directory containing information of all the elementary educational infrastructures including the Pre-schooling centres available in the 141 wards of Kolkata Municipal Corporation. Though such an initiative was undertaken earlier and a directory on different educational infrastructures in Kolkata had already been published in 1999, however 12 years have passed since then causing some major changes in the field of education. So it becomes essential to update the information. Thus, a Directory on different categories of Educational Infrastructures

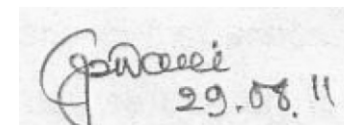
available at the elementary level including the Pre-schooling centres in all the 141 wards of Kolkata Municipal Corporation becomes requisite. This Directory will serve as a store house of information to all residents of Kolkata regarding the immense variety of Elementary Educational Infrastructures including the Pre-schooling centres present in each ward of Kolkata Municipal Corporation. This **'Directory of Educational Infrastructures for Elementary Education in 141 Kolkata Municipal Corporation Wards'** will complement and supplement the Directory already published by Sarva Shiksha Mission, Kolkata in the year 2009.

With the consent of the Paschim Banga Sarva Shiksha Mission, tireless effort of Kolkata Konsultants, a unit of Community Action Society and financial support of Save the Children, it gives me immense pleasure to publish this directory on behalf of Sarva Shiksha Mission, Kolkata and Kolkata Konsultants that will enable in achieving the objective of the RTE Act, 2009.

This directory contains brief demographic profile of each KMC ward with ward map and the detail information of each educational infrastructure that includes address, present seat capacity and present enrolment status with male female segregation present in each KMC ward. We have tried to incorporate as much information through primary data collection in partnership with NGOs and analysis of secondary data, however we feel there is every scope to upgrade this directory. We wish this document serves as a gateway to arrest the out of school children and bring them to school in the city of Kolkata in the spirit of RTE Act, 2009.

**Chairman  
DPSC and Sarva Shiksha Mission,  
Kolkata**

  
29.08.11

**District Project Officer  
Sarva Shiksha Mission,  
Kolkata**

## Acknowledgement

I am deeply indebted to Save the Children, West Bengal Office for keeping their confidence on Kolkata Konsultantsa unit of Community Action Society and giving opportunity to develop this unique "Directory of Elementary Educational Infrastructure in 141 Kolkata Municipal Corporation Wards" for stakeholders associated with elementary education and citizens of Kolkata.

I would like to express my sincere gratitude to Mr. Umapada Chattopadhyaya, Additional State Project Director, Pachim Banga Sarva Shiksha Mission for giving permission to carry on the project in 141 KMC wards in association with Sarva Shiksha Mission, Kolkata.

I am very much thankful to Mr. Kartik Chandra Manna, Chairman, Kolkata Primary School Council and Sarva Shiksha Mission, Kolkata for giving enormous support and guidance in every step. With his active support, it became possible to collect information from every individual school & centres and this project achieved its desired success.

I would like to convey my sincere thanks to Mrs. Shikha Roy, Ex-District Project Officer and Mr. Sundar Bandopadhyaya, Consultant, Sarva Shiksha Mission, Kolkata for their all time support in organising orientation programme and giving training to enumerators for collecting data from schools. Without their genuine cooperation it was not possible to give final shape to this directory.

I am very much thankful to Mr. Jiten Goswami, present District Project Officer, Sarva Shiksha Mission, Kolkata and all staffs of Sarva Shiksha Mission, Kolkata for their cooperation and support during developing the Directory.


I would like to extend my earnest thanks to all partner NGOs, their staffs and

enumerators who had been involved in the process of data collection and verification. They have done excellently and have guided us in many ways through stages of data collection. Though it is not feasible to write all their names but I must appreciate all of them for their effort and enthusiasm.

I am also thankful to the Shiksha Bandhus who had extended their help and support all through the verification and data collection process by giving information of many government schools, whenever required.

Beside all, I must like to express my heartiest thanks to Mr. Manabendra Nath Roy, State Project Manager and Ms. Carolyn Winget, Project Coordinator and Mr. Chittapriyo Sadhu, Advocacy Coordinator of Save the Children, West Bengal Office for their constant support and guidance in developing the Directory.

Finally, I would like to thank my all colleagues specially, Ms. Amrita Bagchi, Mrs. Soumi Ghosh and Dr. Dhriti Ray Chaki who have been instrumental in developing the formats and guidelines for data collection, computerisation of the entire primary and secondary data, coordination with the concern NGOs, institutions, government departments and Shiksha Bandhus for verification of data and all analyses work. Without their untiring effort it was not possible to develop this Directory. I very much appreciate their utmost cooperation.



**Partha Roy**  
Director, Kolkata Konsultants  
A unit of Community Action Society

## Objectives of the Directory

- ❖ To identify different types of educational infrastructure for elementary education along with Pre-schooling centres available in each KMC ward
- ❖ To identify and confirm the existence and location of each type of educational infrastructure in each KMC ward
- ❖ To ascertain approximate total capacity and enrolment status of each elementary education infrastructure along with Pre-schooling centres to address the access issue under the Right of Children to Free and Compulsory Education Act, 2009

## METHODOLOGY

A lot of planning, infrastructural details, knowledge of the work, what essential components will the document carry, objective of the document are some of the important factors that are to be kept in view while working on a directory. A dictionary meaning explains directory as a book listing individuals or organizations alphabetically or thematically with details such as names, addresses, and telephone numbers, etc.

In line with the RTE Act, 2009 that ensures free and compulsory education to every child in the age group of 6 to 14 years and all children in this age group remain in their neighbourhood schools. Thus, it is important to have detail information on all the elementary educational infrastructures present in their respective locality. In view of the above, a comprehensive directory on different types of educational infrastructure present in the 141 Kolkata Municipal Wards for the elementary level was planned. The

process required extensive and planned activities to bring out the ultimate comprehensive Directory.

### PREPARATORY PHASE

**1. Preliminary Meetings:** A preliminary meeting was held in the office of the District Project Officer, Kolkata in the first week of March, 2011. In presence of the DPO, SSM, Kolkata, other officials from SSM, representatives from Save the Children, UK, West Bengal Office and representatives of different NGOs, objective and need for the infrastructural mapping were discussed. A working methodology was developed for the directory. It was then subsequently presented to Paschim Banga Sarva Shiksha Mission (PBSSM). The Additional State Project Director, PBSSM gave necessary direction to the Chairman, SSM, Kolkata to give as much support to Kolkata Konsultants, a unit of Community Action Society, vide letter no. 178/RS-1 (A)/PBSSM/2011-12 dated 12<sup>th</sup> April, 2011 in order to carry out the activities smoothly.

**2. Collection and Confirmation of Secondary Data:** Secondary data was collected from different sources Govt. departments, non- government organization and other agencies that were collated and computerized. Different publications and websites were also referred for collation of secondary database of different schools present in 141 wards of Kolkata Municipal Corporation as a basis for the infrastructure mapping. Hard copy of the computerized secondary database was taken out for physical verification and confirmation on existence of the educational infrastructures.

**3. Preparation of Data Collection Format and Guidelines:** A format was developed along with guidelines for mapping the new infrastructures in every ward that was not available in the secondary data source. A guideline was prepared in order to help the enumerators in the process of data collection.

**4. Memo Issued by Chairman:** The Chairman issued necessary direction to all schools including Govt. and Govt. Aided as well as private schools to cooperate with the enumerators during physical verification of the schools and collection of data regarding new educational infrastructures vide memo no. 1306 (3)/PLG/SSM/KOL dated 29<sup>th</sup> April, 2011.

## ACTION PHASE

**1. Involvement of Partner Organizations:** Meetings were held with partner organizations in order to involve them in the process of physical verification of the secondary data collated and mapping of new infrastructures in all the 141 wards of KMC. In partnership with the following organizations the action was executed:

Name of the Organization	No. of KMC Wards Assigned
City Level Programme of Action (CLPOA)	83
Child In Need Institute (CINI)	12
Right Track	13
Bidhannagar Association for Social Welfare And Health Advancement (BASHA)	06
NIRMAN Social Welfare Organization	03
Individual Enumerators	24

**1.Orientation Programme for Enumerators:** One day orientation programme was organized for the enumerators from the different partner organizations at the Conference Hall of Sarva Shiksha Mission, Kolkata on 30<sup>th</sup> April, 2011 in presence of DPO, SSM, Kolkata and other officials of SSM, Kolkata along with representatives of Kolkata Konsultants-a unit of Community Action Society.

**2. Confirmation and Collection of Data:** The enumerators through extensive field visits confirmed the secondary data collated and collected information of the new elementary educational infrastructures in each KMC ward till June 30<sup>th</sup> 2011. Addresses, total seat capacity of the school, present enrolment status with male female segregation are some of the information that was collected.

**3.Computerization of Data:** The confirmed secondary data and the collected primary data of new infrastructures were computerized based on data collected till 30<sup>th</sup> June ,2011. The data was screened before

computerization. In some cases information were checked with the partner NGOs, Shiksha Bandhus of SSM, schools, institutions and other concerned government departments.

## Limitations of the Directory

During the process of data collection and confirmation, the enumerators faced non-cooperation from few schools & Centres and current data could not be collected; in such cases 2009-10 DISE data of Kolkata District data was incorporated in the directory in case of government and private schools. Apart from these there are few more infrastructures where from primary data could not be collected and consequently no DISE data is available in such cases it has been marked as Not Available. In comparison to the 2009-10 DISE data of Kolkata District some government aided school are found closed and also with no student enrollment which has been marked as NIL.

## Overall Elementary Educational Infrastructure of 141 KMC Wards at a Glance

Sl No.	Category Of Elementary Educational Infrastructure	Total No.	Total No. In Morning Shift	Total No. In Day Shift	Total No. In Evening Shift	Total No. In Night Shift	Closed	Data Not Available	Elementary Infrastructure running in 2 shifts
1	GOVERNMENT SCHOOL (UPPER PRIMARY)	010	000	010	000	000	000	000	000
2	GOVERNMENT SCHOOL (PRIMARY)	005	001	004	000	000	000	000	000
3	GOVERNMENT AIDED UPPER PRIMARY SCHOOL	592	084	502	000	000	004	000	000
4	GOVERNMENT AIDED PRIMARY SCHOOL	1159	307	851	000	002	002	000	003
5	ICDS	950	094	808	000	000	000	048	000
6	KMCP SCHOOL	255	086	171	000	000	000	000	002
7	SPECIFIED CATEGORY SCHOOL	006	000	006	000	000	000	000	000
8	SPECIAL SCHOOL FOR CHILD LABOUR (NCLP)	041	000	036	000	000	001	004	000
9	MADHYAMIK SHIKSHA KENDRA	003	001	002	000	000	000	000	001
10	MADRASHA SHIKSHA KENDRA	036	009	026	001	001	000	000	000
11	SHISHU SHIKSHA KENDRA	105	017	076	011	001	000	000	000
12	AIE CENTRE (OTHER THAN SHIKSHALAYA)	078	018	048	008	000	000	004	000
13	SHIKSHALAYA PRAKALPA (AIE CENTRE)	316	035	281	001	000	000	000	001
14	NABADISHA	032	004	024	006	001	000	000	002
15	PRIVATE SCHOOL (UPPER PRIMARY)	284	017	289	000	000	000	000	002
16	PRIVATE SCHOOL ( PRIMARY)	226	053	171	000	001	000	003	002
17	MONTESSORI (PRIVATE) SCHOOL	090	039	050	000	000	000	001	000
18	NGO RUN NON-RESIDENTIAL CAMP	010	000	010	000	000	000	000	000
19	NGO RUN BRIDGE COURSE CENTRE	008	000	008	000	000	000	000	000
20	NGO RUN FULL TIME SCHOOL	002	000	002	000	000	000	000	000
21	SCHOOL FOR CHILDREN WITH SPECIAL NEEDS	008	001	007	000	000	000	000	000
22	ANY OTHER CATEGORY INFRASTRUCTURE	005	000	004	001	000	000	000	000

Source: Secondary Data & Primary Data

## **ABREVIATION**

AIE Centre (O. T. S) - Alternative Innovative Education Centre (Other Than Shikshalaya)

A. O. C. I - Any Other Category Infrastructure

EVE - Evening

G. S. (UP) - Government School (Upper Primary)

G. S. (P) - Government School (Primary)

G. A. S (UP) - Government Aided School (Upper Primary)

G. A. S (P) - Government Aided School (Primary)

ICDS - Integrated Child Development Scheme

KMCP School - Kolkata Municipal Corporation School

M (Pvt.) S - Montessori (Private) School

MON - Morning

M.S.K I - Madhyamik Shiksha Kendra

M. S. K II - Madrasha Shiksha Kendra

N- Nabadisha

N.A. - Not Applicable

N.F. - Not Found

NGO R. B. C. C - NGO Run Bridge Course Centre

NGO R. F. T. S - NGO Run Full Time School

NGO R. N. R. C - NGO Run Non Residential Camp

PBSSM - Paschim Banga Sarva Shiksha Mission

P. S (UP) - Private School (Upper Primary)

P. S (P) - Private School (Primary)

S. C. S - Specified Category School

S. F. C. W. S. N- School For Children With Special Needs

S. S. F. C. L (NCLP) - Special School for Child Labour (National Child Labour Project)

S.S.K- Shishu Shiksha Kendra

SSM Kolkata- Sarva Shiksha Mission, Kolkata

S. P- Shikshalaya Prakaalpa

**WARD WISE OVERALL ELEMENTARY EDUCATIONAL INFRASTRUCTURE AT A GLANCE**

Ward No	G. S. (U P)	G. S. (P)	G. A. S (U P)	G. A. S (P)	ICDS	KMCP S	S. C. S	S. S. F. C. L (NCLP)	M. S. K-I	M. S.K-II	S. S. K	AIE CENTRE (O. T. S)	S. P (AIE CENTRE)	N	P. S. (U P)	P. S. (P)	M (PVT.) S	NGO R. N. R. C	NGO R. B. C. C.	NGO R. F. T. S	S. F. C. W. S. N	A. O. C. I
1	0	0	8	24	7	2	0	0	0	0	0	0	9	0	1	2	1	0	0	0	0	0
2	0	0	11	14	5	2	1	1	0	0	0	0	0	0	0	6	3	0	0	0	1	0
3	0	0	12	22	21	0	0	0	0	1	0	0	1	0	7	5	2	0	0	0	0	0
4	0	0	2	13	18	1	0	0	0	0	0	0	1	0	2	2	0	0	0	0	0	0
5	0	0	1	5	7	7	0	0	0	0	0	0	0	0	0	0	1	1	0	0	0	0
6	0	0	10	24	28	0	0	2	0	2	0	0	27	0	1	2	0	0	0	0	0	0
7	0	0	5	9	3	4	0	1	0	0	0	0	1	0	0	0	0	0	0	0	0	0
8	0	0	6	6	7	1	0	0	0	0	0	0	2	0	0	1	2	0	0	0	1	0
9	0	0	0	2	21	1	0	0	0	0	0	0	2	0	0	0	0	0	0	0	0	0
10	0	0	8	12	7	3	0	0	0	0	0	0	0	1	2	1	3	1	0	0	0	0
11	0	0	1	9	4	1	0	0	0	0	0	0	0	0	0	0	1	0	0	0	0	0
12	0	0	6	6	9	2	0	1	0	0	1	0	1	0	1	1	0	0	0	0	0	0
13	0	0	2	15	9	2	0	1	0	0	0	0	0	1	1	0	2	0	0	0	0	0
14	0	0	7	22	7	0	0	0	0	0	0	0	0	0	2	2	1	0	0	0	0	0
15	0	0	4	10	8	3	0	0	0	0	2	0	0	1	3	3	3	0	0	0	0	0
16	0	0	4	7	0	2	0	0	0	0	1	0	2	1	0	1	0	0	0	0	0	0
17	0	0	5	6	1	0	0	0	0	0	0	0	0	0	1	1	1	0	0	0	0	0
18	0	0	3	19	14	1	0	0	0	0	0	0	1	0	0	0	0	0	0	0	0	1
19	0	0	1	7	10	2	0	0	0	0	0	0	1	0	0	0	0	0	0	0	0	0
20	0	0	5	11	5	1	0	1	0	0	0	0	0	1	0	0	3	0	0	0	0	0
21	0	0	0	9	0	1	0	0	0	0	0	0	0	0	0	0	0	0	0	0	0	0
22	0	0	4	9	0	1	0	0	0	0	0	0	0	0	3	1	0	2	0	0	0	0
23	0	0	1	11	0	2	0	0	0	0	1	0	0	0	1	2	0	0	0	0	0	0
24	0	0	5	16	3	1	0	0	0	0	1	0	0	0	1	2	0	0	0	0	0	0
25	0	0	5	10	2	1	0	0	0	0	0	0	1	0	3	1	1	0	0	0	0	0
26	1	1	5	9	12	2	0	0	0	0	0	0	0	0	0	1	0	0	0	0	0	0
27	0	0	11	7	1	0	0	0	0	0	0	0	0	0	0	0	0	0	0	0	0	0
28	0	0	3	6	4	4	0	3	0	0	3	0	5	1	0	1	1	0	0	0	0	0
29	0	0	4	13	10	2	0	0	1	3	1	0	10	0	1	1	0	0	0	0	0	0
30	0	0	3	11	10	2	0	0	0	0	0	0	2	0	3	2	0	0	0	0	0	0
31	0	0	7	15	4	4	0	0	0	0	1	0	1	0	1	1	2	0	0	0	0	0

Source: Secondary Data & Primary Data

**WARD WISE OVERALL ELEMENTARY EDUCATIONAL INFRASTRUCTURE AT A GLANCE**

Ward No	G. S. (U P)	G. S. (P)	G. A. S (U P)	G. A. S (P)	ICDS	KMCP S	S. C. S	S. S. F. C. L (NCLP)	M. S. K-I	M. S.K-II	S. S. K	AIE CENTRE (O. T. S)	S. P (AIE CENTRE)	N	P. S. (U P)	P. S. (P)	M (PVT.) S	NGO R. N. R. C	NGO R. B. C. C.	NGO R. F. T. S	S. F. C. W. S. N	A. O. C. I
32	0	0	6	8	4	1	0	1	0	0	1	0	6	0	1	0	0	0	0	0	0	0
33	0	0	4	13	5	3	0	0	0	0	0	0	0	0	3	1	0	0	0	0	0	0
34	0	0	12	13	6	0	0	0	0	0	0	0	0	0	2	1	3	0	0	0	0	0
35	0	0	7	11	6	2	0	0	0	0	0	0	0	0	1	0	0	0	0	0	0	0
36	0	0	5	6	5	3	0	0	0	0	0	0	3	0	3	1	0	0	0	0	0	2
37	0	0	8	8	2	2	0	1	0	0	0	0	2	0	1	2	0	0	0	0	0	0
38	0	0	8	11	2	2	0	0	0	0	1	0	0	1	0	1	2	0	0	0	0	0
39	0	0	4	8	1	3	0	0	0	0	0	0	0	0	0	0	0	0	0	0	0	0
40	2	2	5	4	2	1	0	0	0	0	0	0	0	0	0	1	0	0	0	0	0	0
41	0	0	3	11	1	1	0	0	0	0	0	0	1	1	0	1	0	0	0	0	0	0
42	0	0	2	1	0	2	0	0	0	0	1	0	0	0	0	0	0	0	0	0	0	0
43	0	0	2	4	0	2	0	0	0	1	0	0	0	0	0	0	0	0	0	0	0	0
44	1	0	4	11	0	2	0	0	0	3	0	0	0	0	5	0	0	0	0	0	0	0
45	0	0	2	2	0	2	0	0	0	0	0	0	0	0	1	1	0	0	0	0	0	0
46	0	0	1	2	1	0	0	0	0	0	0	0	0	0	3	1	1	0	0	0	1	0
47	0	0	1	2	0	3	0	1	0	0	0	0	0	1	4	0	0	0	0	0	0	0
48	0	0	2	3	8	1	0	1	0	0	0	0	0	0	0	0	0	0	0	0	0	0
49	1	0	1	3	1	2	0	0	0	0	0	0	1	0	1	0	0	0	0	0	0	0
50	0	0	4	4	0	3	0	1	0	0	0	2	0	0	2	0	0	0	0	0	0	0
51	0	0	4	4	1	0	0	0	0	0	0	0	0	0	0	0	0	0	0	0	0	0
52	0	0	1	1	2	2	0	0	0	0	0	0	0	0	1	0	0	0	0	0	0	0
53	0	0	4	6	0	3	0	0	0	0	2	0	0	1	3	0	0	0	0	0	0	0
54	0	0	5	3	6	3	0	1	0	0	0	0	3	0	3	2	1	0	0	0	0	0
55	0	0	6	9	8	1	0	0	0	0	0	0	2	1	5	4	0	0	0	0	0	0
56	0	0	5	13	7	3	0	0	0	1	1	4	9	0	1	2	0	0	3	0	0	0
57	0	0	1	19	4	3	0	2	0	3	0	8	3	1	3	4	2	1	1	0	0	0
58	0	0	8	24	9	8	0	0	0	0	3	10	8	1	2	4	1	2	2	0	0	0
59	0	0	2	10	30	5	0	0	0	1	2	0	18	1	2	3	2	0	0	0	0	0
60	1	0	3	9	8	3	0	0	0	7	0	1	2	1	3	1	1	0	0	0	0	0
61	0	0	2	3	9	4	0	1	0	0	0	0	3	0	10	3	0	0	0	0	0	0
62	0	0	0	2	7	5	0	0	0	4	1	1	2	0	3	1	1	1	0	0	0	0

Source: Secondary Data & Primary Data



**WARD WISE OVERALL ELEMENTARY EDUCATIONAL INFRASTRUCTURE AT A GLANCE**

Ward No	G. S. (U P)	G. S. (P)	G. A. S (U P)	G. A. S (P)	ICDS	KMCP S	S. C. S	S. S. F. C. L (NCLP)	M. S. K-I	M. S.K-II	S. S. K	AIE CENTRE (O. T. S)	S. P (AIE CENTRE)	N	P. S. (U P)	P. S. (P)	M (PVT.) S	NGO R. N. R. C	NGO R. B. C. C.	NGO R. F. T. S	S. F. C. W. S. N	A. O. C. I
63	1	0	0	2	1	0	0	0	0	0	0	0	1	0	12	0	2	0	0	0	0	0
64	0	0	5	4	6	6	0	2	0	1	1	0	8	1	6	1	0	0	0	0	0	0
65	0	0	3	14	18	7	0	0	0	1	3	1	10	1	0	1	1	0	0	0	0	0
66	0	0	5	11	35	6	0	2	0	1	1	0	13	0	4	1	0	0	0	0	0	0
67	0	0	5	17	21	4	0	1	0	0	0	0	2	0	2	3	1	0	0	0	0	0
68	0	0	5	6	4	2	0	1	0	0	0	0	1	0	4	1	0	0	0	0	0	0
69	1	0	3	3	5	4	2	0	0	0	1	0	0	1	8	1	4	0	0	0	0	0
70	0	0	7	3	1	1	0	0	0	0	0	0	0	0	6	2	2	0	0	0	0	0
71	0	0	2	3	7	2	0	0	0	0	0	0	0	0	2	0	0	0	0	0	0	0
72	0	0	10	12	3	0	0	1	0	0	0	0	0	1	3	1	2	0	0	0	0	0
73	0	0	3	4	7	1	0	1	0	0	0	0	0	0	1	0	0	0	0	0	0	0
74	1	2	0	3	17	1	0	1	0	0	0	0	0	0	3	0	1	0	0	0	0	0
75	0	0	0	1	4	2	1	0	0	0	1	0	4	2	0	0	0	0	0	0	0	0
76	0	0	3	7	4	4	0	0	0	0	1	0	2	0	3	4	3	0	0	0	0	0
77	0	0	4	11	12	6	0	1	0	2	0	0	2	1	5	3	0	0	0	0	0	0
78	0	0	7	10	14	6	1	2	1	2	1	1	12	0	12	6	0	0	0	0	0	0
79	0	0	3	14	6	3	0	1	0	0	0	0	9	0	4	1	0	0	0	0	0	0
80	0	0	5	12	7	2	1	1	0	0	2	0	10	3	5	1	0	0	0	0	0	0
81	0	0	4	18	11	2	0	0	0	0	3	0	1	2	4	0	1	0	1	0	1	0
82	0	0	4	10	24	7	0	3	0	0	0	0	1	2	1	1	0	0	0	0	0	0
83	0	0	3	7	17	2	0	0	0	0	0	0	0	1	0	0	0	0	0	0	0	0
84	0	0	2	3	9	0	0	0	0	0	1	0	0	0	1	0	0	0	0	0	0	0
85	0	0	3	10	26	4	0	0	0	0	0	0	0	0	3	0	1	0	0	1	0	0
86	0	0	8	6	5	1	0	0	0	0	0	0	0	1	2	0	1	0	0	0	0	0
87	0	0	7	9	0	2	0	0	0	0	0	0	0	0	2	2	1	0	0	0	0	0
88	0	0	6	9	13	1	0	1	0	0	0	0	0	1	2	0	0	0	0	0	1	0
89	0	0	5	9	11	1	0	0	0	0	0	0	1	0	4	3	1	0	0	0	0	0
90	0	0	3	1	1	0	0	0	0	0	0	0	0	0	0	3	1	0	0	0	0	0
91	0	0	9	13	11	0	0	0	0	0	1	0	0	0	6	4	1	0	0	0	0	0
92	0	0	10	12	6	1	0	0	0	0	1	0	0	0	2	1	1	0	0	0	1	0
93	0	0	6	13	13	0	0	0	0	0	3	0	2	1	7	2	4	0	0	0	0	0

Source: Secondary Data & Primary Data

**WARD WISE OVERALL ELEMENTARY EDUCATIONAL INFRASTRUCTURE AT A GLANCE**

Ward No	G. S. (U P)	G. S. (P)	G. A. S (U P)	G. A. S (P)	ICDS	KMCP S	S. C. S	S. S. F. C. L (NCLP)	M. S. K-I	M. S.K-II	S. S. K	AIE CENTRE (O. T. S)	S. P (AIE CENTRE)	N	P. S. (U P)	P. S. (P)	M (PVT.) S	NGO R. N. R. C	NGO R. B. C. C.	NGO R. F. T. S	S. F. C. W. S. N	A. O. C. I
94	0	0	3	5	10	0	0	0	0	0	0	0	0	0	5	3	0	0	0	0	0	0
95	0	0	7	8	3	1	0	0	0	0	1	0	0	0	3	1	0	0	0	0	0	1
96	0	0	9	9	0	0	0	0	0	0	0	0	0	0	0	1	0	0	0	0	0	0
97	0	0	5	8	7	1	0	0	0	0	1	0	0	0	2	0	0	0	0	0	0	0
98	0	0	6	12	0	0	0	0	0	0	1	0	3	0	3	2	0	0	0	0	0	0
99	0	0	5	11	4	1	0	0	0	0	0	0	0	0	0	1	0	0	0	0	0	0
100	0	0	7	14	5	0	0	0	0	0	0	0	0	0	0	2	0	0	0	0	0	0
101	0	0	3	8	10	0	0	0	0	0	0	0	0	0	0	0	1	0	0	0	0	0
102	0	0	4	6	5	0	0	0	0	0	0	0	0	0	0	2	1	0	0	0	0	0
103	0	0	3	6	1	0	0	0	0	0	3	0	1	0	1	0	1	0	0	0	0	0
104	0	0	6	7	2	0	0	0	0	0	1	0	1	0	1	3	2	0	0	0	0	0
105	0	0	6	7	2	0	0	0	0	0	0	0	0	0	0	1	0	0	0	0	0	1
106	0	0	2	7	4	0	0	0	0	0	0	0	1	0	1	1	0	0	0	0	0	0
107	0	0	0	6	6	0	0	0	0	0	0	0	2	0	5	8	5	0	0	0	0	0
108	0	0	2	7	20	3	0	1	0	0	0	0	20	0	5	3	0	1	0	0	1	0
109	0	0	0	6	13	2	0	0	0	0	8	0	8	0	3	5	0	0	0	0	0	0
110	0	0	1	2	3	2	0	0	0	0	0	0	4	0	0	1	1	0	0	0	0	0
111	0	0	0	5	13	0	0	0	0	0	0	0	3	0	4	5	0	0	0	0	0	0
112	0	0	1	4	9	1	0	0	0	0	0	0	2	0	1	3	2	0	0	0	0	0
113	0	0	2	7	4	0	0	0	0	0	0	0	4	0	1	1	2	0	0	0	0	0
114	0	0	4	9	6	0	0	0	0	0	0	0	0	0	1	3	0	0	0	0	0	0
115	0	0	3	10	0	1	0	0	0	0	0	0	0	0	1	1	0	0	0	0	0	0
116	0	0	2	10	5	1	0	0	0	0	1	0	1	0	1	0	0	0	0	0	0	0
117	0	0	3	7	5	0	0	0	0	0	2	0	1	0	1	1	1	0	0	0	0	0
118	0	0	2	7	4	0	0	0	0	0	0	0	2	0	1	1	0	0	0	0	0	0
119	0	0	2	4	0	0	0	0	0	0	0	0	0	0	0	3	0	0	0	0	0	0
120	0	0	3	7	0	1	0	0	0	0	0	1	0	0	3	0	0	0	0	0	0	0
121	0	0	4	4	3	1	0	0	0	0	0	0	1	0	2	2	1	0	0	0	0	0
122	0	0	4	6	0	1	0	0	0	0	0	0	0	0	2	1	0	0	0	0	0	0
123	0	0	10	9	6	2	0	0	0	0	1	0	0	0	1	2	1	0	0	0	0	0
124	0	0	6	7	3	0	0	0	0	0	0	0	0	0	0	4	0	0	0	0	0	0

Source: Secondary Data & Primary Data

**WARD WISE OVERALL ELEMENTARY EDUCATIONAL INFRASTRUCTURE AT A GLANCE**

Ward No	G. S. (U P)	G. S. (P)	G. A. S (U P)	G. A. S (P)	ICDS	KMCP S	S. C. S	S. S. F. C. L (NCLP)	M. S. K-I	M. S.K-II	S. S. K	AIE CENTRE (O. T. S)	S. P (AIE CENTRE)	N	P. S. (U P)	P. S. (P)	M (PVT.) S	NGO R. N. R. C	NGO R. B. C. C.	NGO R. F. T. S	S. F. C. W. S. N	A. O. C. I
125	0	0	3	11	6	2	0	0	0	0	0	0	2	0	1	3	0	0	0	0	0	0
126	0	0	4	11	3	2	0	0	0	0	0	0	0	0	3	12	0	0	0	0	0	0
127	0	0	3	10	6	2	0	0	0	0	0	0	1	0	1	6	0	0	0	0	0	0
128	0	0	2	9	0	2	0	0	0	0	0	0	0	0	4	3	0	0	0	0	0	0
129	0	0	5	7	8	0	0	0	0	0	0	0	1	0	1	6	0	0	0	0	0	0
130	0	0	5	3	0	1	0	0	0	0	1	0	0	0	0	2	1	0	0	0	0	0
131	0	0	6	7	0	0	0	0	0	0	1	0	0	0	2	4	2	0	0	0	0	0
132	0	0	6	7	0	1	0	0	0	0	0	0	0	0	2	0	0	0	0	1	0	1
133	0	0	6	13	14	4	0	0	0	0	6	3	1	0	4	0	0	0	0	0	0	0
134	0	0	2	6	14	4	0	2	0	0	7	2	10	0	2	3	0	1	0	0	0	0
135	0	0	5	9	15	1	0	1	0	0	4	9	11	0	4	2	0	0	0	0	0	0
136	0	0	3	6	7	1	0	0	0	0	2	3	0	0	2	1	0	0	0	0	0	0
137	0	0	2	4	6	1	0	0	0	0	0	5	4	0	1	0	0	0	0	0	0	0
138	0	0	0	2	5	6	0	0	0	0	3	3	8	0	0	0	0	0	0	0	0	0
139	0	0	2	11	20	3	0	0	0	1	2	15	7	0	0	0	0	0	0	0	0	0
140	0	0	3	9	16	2	0	0	0	1	2	2	4	0	2	2	0	0	0	0	0	0
141	0	0	5	8	23	7	0	0	0	1	9	7	6	1	3	3	0	0	0	0	0	0